








Crookston Area Impaired Waters



Administrative & Political

-  County Boundary
-  Senate District Boundary
-  Legislative District Boundary
-  Wellhead Protection Areas



Polluted Resources

-  Designated Infested Waters
-  Pollution Impaired Streams
-  Pollution Impaired Lakes

Natural Resources

-  Native Plant Communities
-  Scientific and Natural Areas

Pollution Sources

-  Surface Water Pollution Discharge (NPDES)
-  Large Facility Greenhouse Gas Emitters

Scan the QR code to lookup your area and visit the webmap online at <http://arcg.is/2a7Guws>

